

MORGAN AND MORECAMBE OFFSHORE WIND FARMS: TRANSMISSION ASSETS

Change Request Works Plans – Onshore and Offshore – Part 1 of 2

8 August 2025
Rev: F01

MOR001-FLO-CON-CAG-PLN-0004
MRCNS-J3303-JVW-19173

PINS Reference: EN020028
APFP Regulations: 5(2)(j)
Document reference: S_MMCR_8

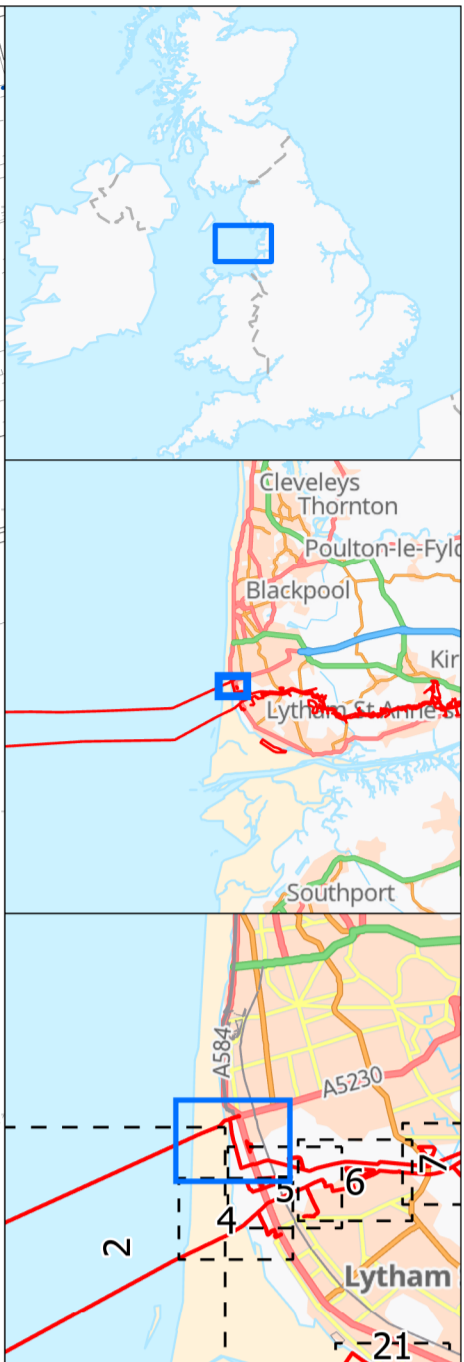
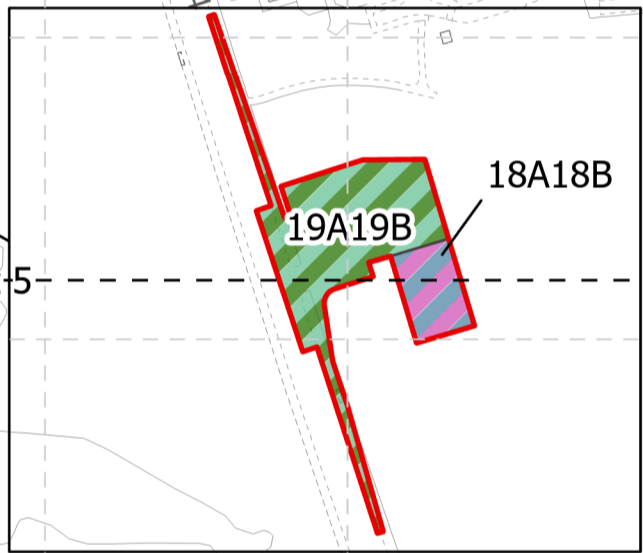
Document status					
Version	Purpose of document	Approved by	Date	Approved by	Date
F01	Deadline 4	HK	August 2025	IM	August 2025

Prepared by:

**Morgan Offshore Wind Limited,
Morecambe Offshore Windfarm Ltd**

Prepared for:

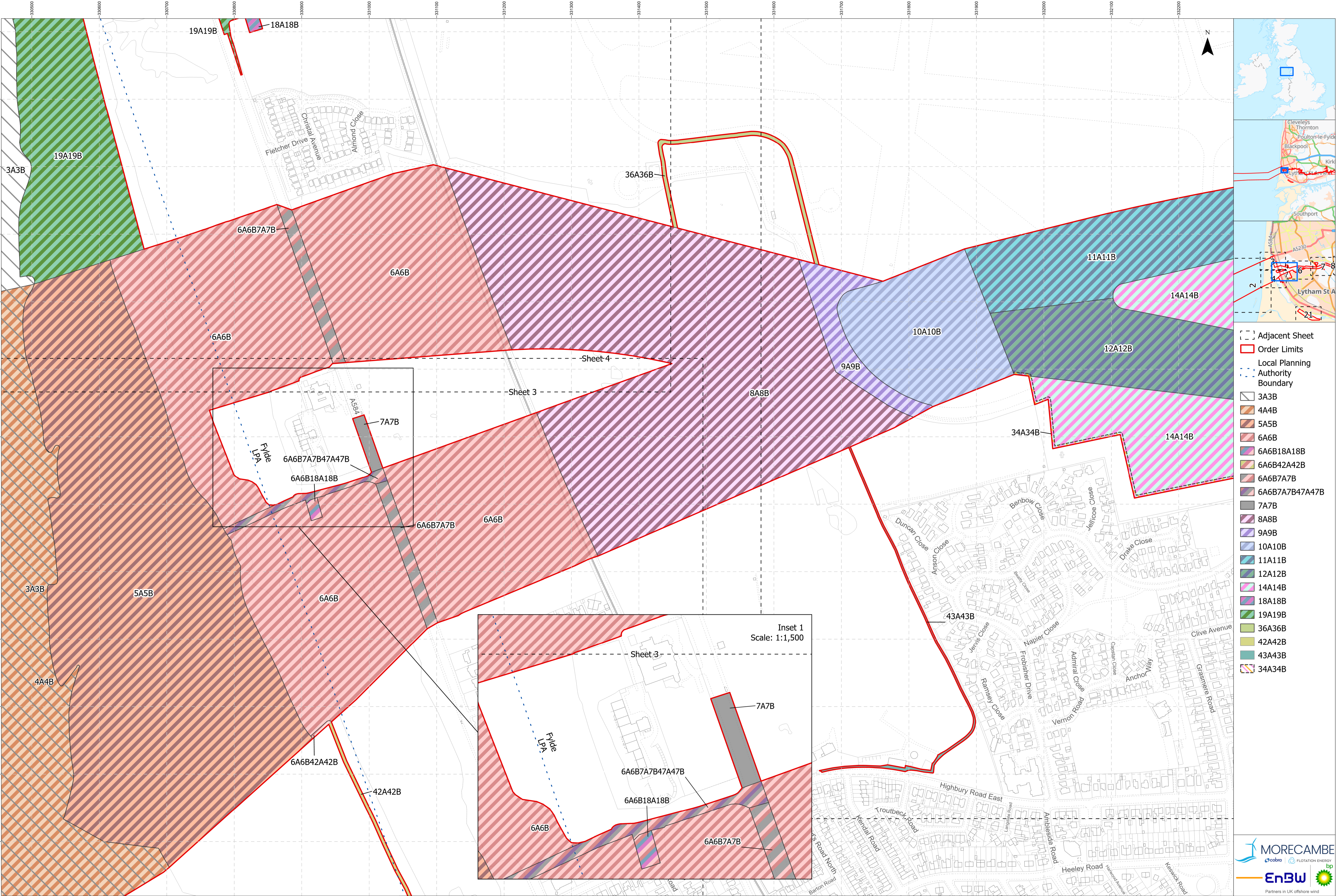
**Morgan Offshore Wind Limited,
Morecambe Offshore Windfarm Ltd**

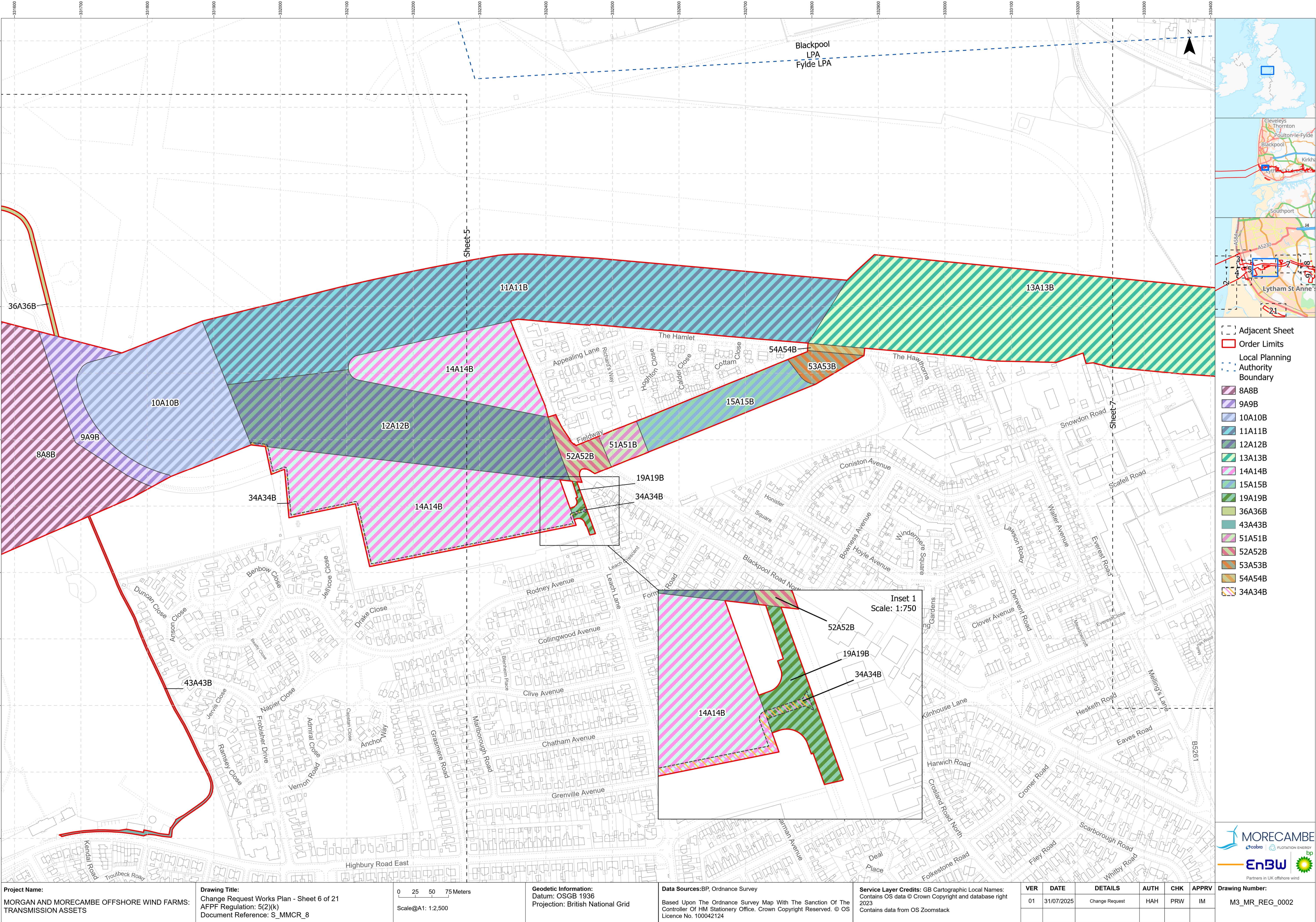


- Adjacent Sheet
- Order Limits
- Local Planning Authority Boundary
- 2A2B
- 3A3B
- 4A4B
- 5A5B
- 6A6B
- 6A6B7A7B
- 8A8B
- 18A18B
- 19A19B
- 36A36B

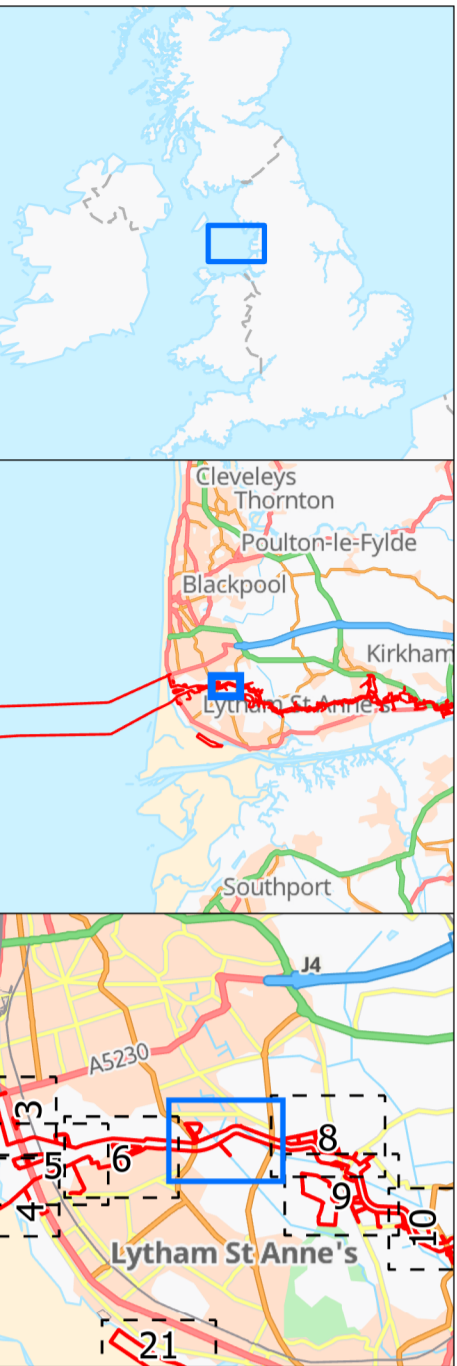
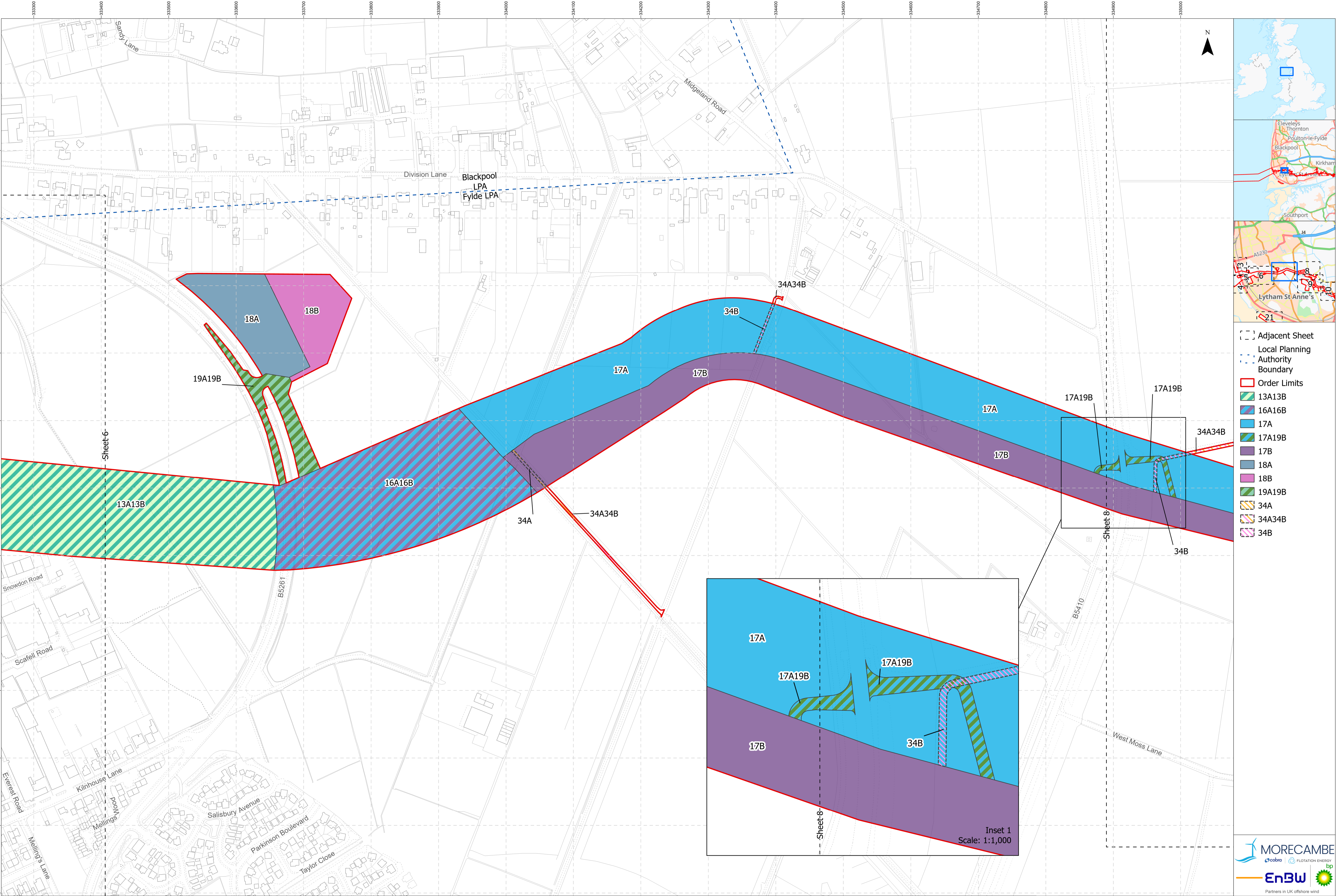
Project Name: MORGAN AND MORECAMBE OFFSHORE WIND FARMS: TRANSMISSION ASSETS	Drawing Title: Change Request Works Plan - Sheet 3 of 21 AFPF Regulation: 5(2)(k) Document Reference: S_CR_8	0 25 50 75 Meters Scale@A1: 1:2,500	Geodetic Information: Datum: OSGB 1936 Projection: British National Grid	Data Sources:BP, Ordnance Survey Based Upon The Ordnance Survey Map With The Sanction Of The Controller Of HM Stationery Office. Crown Copyright Reserved. © OS Licence No. 100042124	Service Layer Credits: GB Cartographic Local Names: Contains OS data © Crown Copyright and database right 2023 Contains data from OS Zoomstack	VER	DATE	DETAILS	AUTH	CHK	APPRV	Drawing Number: M3_MR_REG_0002
						01	31/07/2025	Change Request	HAH	PRW	IM	



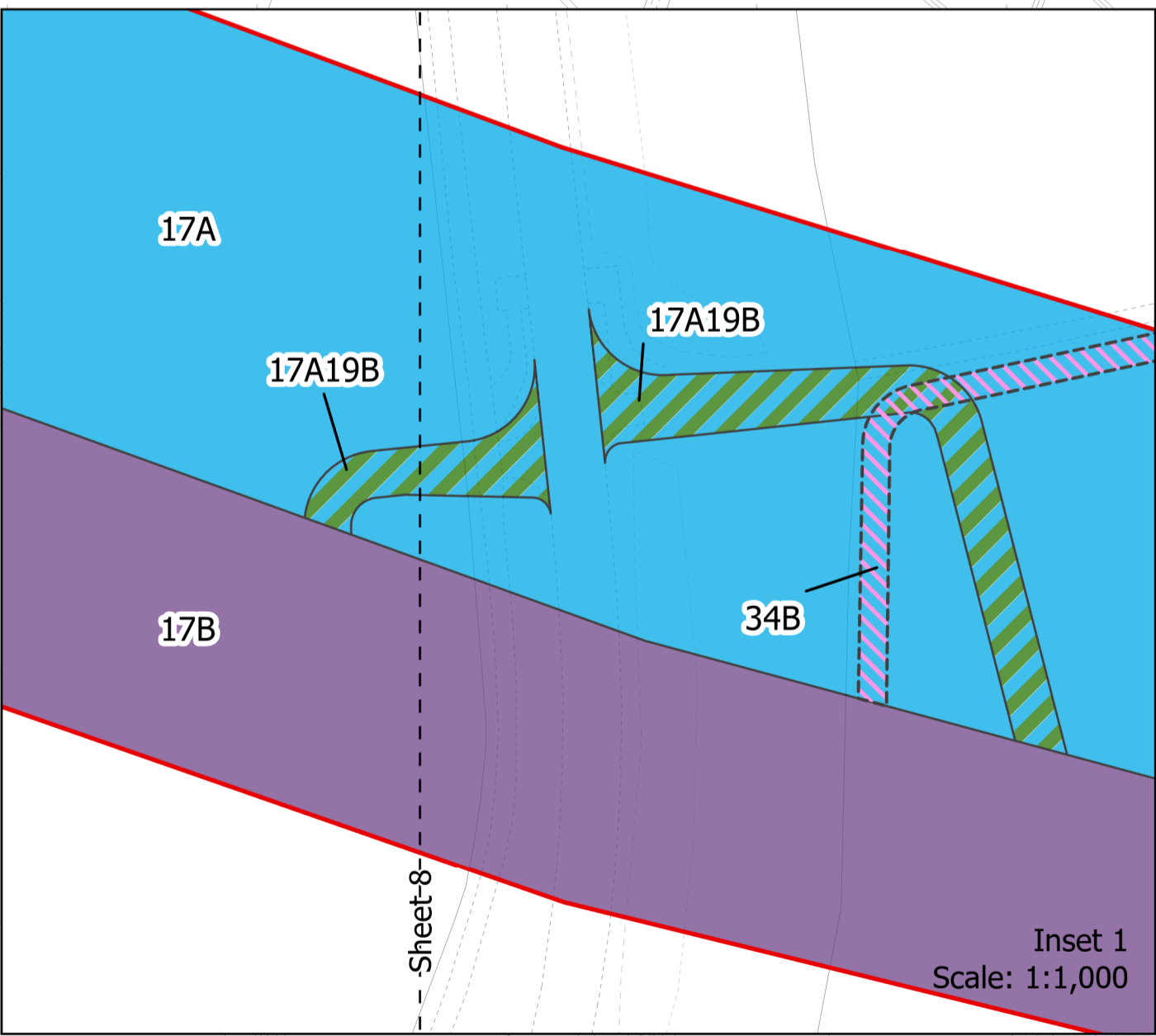




Project Name: MORGAN AND MORECAMBE OFFSHORE WIND FARMS: TRANSMISSION ASSETS	Drawing Title: Change Request Works Plan - Sheet 6 of 21 AFPF Regulation: 5(2)(k) Document Reference: S_MMCR_8	<div>0255075Meters</div> <div>Scale@A1: 1:2,500</div>	Geodetic Information: Datum: OSGB 1936 Projection: British National Grid	Data Sources: BP, Ordnance Survey Based Upon The Ordnance Survey Map With The Sanction Of The Controller Of HM Stationery Office. Crown Copyright Reserved. © OS Licence No. 100042124	Service Layer Credits: GB Cartographic Local Names: Contains OS data © Crown Copyright and database right 2023 Contains data from OS Zoomstack	VER	DATE	DETAILS	AUTH	CHK	APPRV	Drawing Number: M3_MR_REG_0002
						01	31/07/2025	Change Request	HAH	PRW	IM	



- Adjacent Sheet
- Local Planning Authority Boundary
- Order Limits
- 13A13B
- 16A16B
- 17A
- 17A19B
- 17B
- 18A
- 18B
- 19A19B
- 34A
- 34A34B
- 34B



Project Name: MORGAN AND MORECAMBE OFFSHORE WIND FARMS: TRANSMISSION ASSETS	Drawing Title: Change Request Works Plan - Sheet 7 of 21 AFPF Regulation: 5(2)(k) Document Reference: S_MMCR_8	0 25 50 75 Meters Scale@A1: 1:2,500	Geodetic Information: Datum: OSGB 1936 Projection: British National Grid	Data Sources:BP, Ordnance Survey Based Upon The Ordnance Survey Map With The Sanction Of The Controller Of HM Stationery Office. Crown Copyright Reserved. © OS Licence No. 100042124	Service Layer Credits: GB Cartographic Local Names: Contains OS data © Crown Copyright and database right 2023 Contains data from OS Zoomstack	VER	DATE	DETAILS	AUTH	CHK	APPRV	Drawing Number: M3_MR_REG_0002
						01	31/07/2025	Change Request	HAH	PRW	IM	

